



BALTIMORE & OHIO RAILROAD MUSEUM

Hays T. Watkins Research Library

Location: 901 West Pratt Street Baltimore, MD 21223

Email: research@borail.org

Phone: 410-752-2490 ext. 307

P2 Interstate Commerce Commission (ICC) Valuation Negative Collection

By the late 1870s, the railroad industry had officially become the nation's first big business and many Americans were outraged at the power they wielded over the economy and political scene. Individual states had attempted to enact laws to regulate some of the abuses performed by railroads; however, the Supreme Court overturned most of this legislation because railroad companies traveled across state lines. In 1887, the federal government passed the Interstate Commerce Act, which created the Interstate Commerce Commission (ICC). Established to enforce fair rate practices by railroads, the ICC was the first federal regulatory agency. In its infancy, the ICC was not a powerful force. It was not until the Hepburn Act passed in 1906 that the ICC had any real influence over the railroad industry.

Beginning in 1915, the ICC immersed itself in a large-scale project to inventory and appraise the nation's railroads. The project produced valuation records for all of the major U.S. railroads which encompassed detailed reports, notes, maps, and photographs. Many of these records are in the custody of the [National Archives](#).

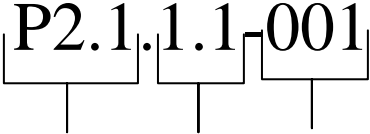
The HTWRL contains roughly 4895 valuation negatives of the B&O produced for the ICC. The provenance for these negatives is unknown. The negatives reveal detailed images of various valuation sections along the B&O roughly between 1915 and 1930 and are quite useful for researchers. Prior to scanning the ICC negatives in 2006, an attempt to process the negative collection occurred. Each grouping of negatives (based on valuation section-for a list of each valuation section and its number, refer to the B&O's Form 6, or Appendix A) had been re-housed in archival-grade negatives sleeves and folders. Many of the sleeves were identified with the valuation section number and negatives description. In addition, each folder was numbered with a 5000 number.

During the scanning project, each negative was re-numbered based on the numbering system outlined below and scanned at 300 dpi uncompressed TIFF for an archival-grade image. An Access database was maintained to inventory the collection with the metadata fields as outlined in the Photograph Digitization Project Manual. Any 5000 numbers were included in the Second Identifier field and the Corporation-State Symbol-Section Numbers were included in the Description field. Access-grade images were also created as JPG files compressed at 50%.

Numbering System:

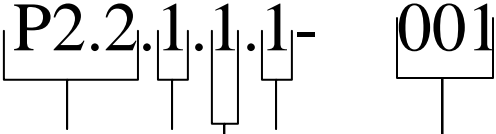
The P2 ICC Valuation Negative Collection is divided into three categories:

P2.1 Structures (includes images of various structures on the property of and owned by the B&O).



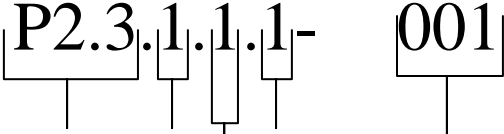
ICC Structures Sub-Section Negative Number

P2.2 Track (includes images of various track sections on the property of and owned by the B&O).



ICC Track Division Folder # Negative Number
Town

P2.3 Property (includes image of various property sections owned by the B&O).



ICC Track Division Folder # Negative Number
Town

Anyone wishing to make copies within the HTWRL whether from original sources or published materials is required to adhere to all laws pertaining to copyright. Some materials may not include a formal statement of copyright but may still be protected by copyright law. Uses may be allowed with permission from the rightsholder, or if the copyright on the work has expired, or if the use is “fair use,” or within another exemption. The user is responsible for ensuring permission to use has been obtained from the copyright holder prior to use and is accountable for lawful use or misuse.

Interested researchers should contact the HTWRL. Please check the Fee Schedule for fees associated with using the library and duplicating its sources: <http://www.borail.org/fee-schedule.shtml>.

P2 ICC Valuation Negative Collection

P2.1 Structures

- P2.1.1.1 New York Terminals – New York City, NY
- P2.1.2.1 Staten Island Rapid Transit Railway – South Beach, Staten Island to State Line at Arthur Kill Bridge
- P2.1.4.1 Staten Island Rapid Transit Railway – Clifton Junction to Tottenville, Staten Island
- P2.1.5.1 Staten Island Rapid Transit Railway – Perth Amboy, NJ
- P2.1.6.1 Staten Island Rapid Transit Railway – West Pier Arthur Kill Bridge to Cranford Junction, NJ
- P2.1.7.1 Main Line – Park Junction, PA to Eastwick, PA
- P2.1.7.2 Delaware Branch – Grays Ferry Road Tunnel to 28th Street, Philadelphia, PA; Vandalia Street to Read Street, Philadelphia, PA
- P2.1.7.3 South Philadelphia Branch – Queen Street to Tidewater Terminal Yard, Philadelphia, PA
- P1.1.8.1 Main Line – Eastwick, PA to State Line near Carpenter, DE
- P2.1.9.1 Main Line – State Line near Carpenter, DE to State Line near Newark, DE
- P2.1.9.4 Landenberg Branch – Landenberg Junction, DE to Southwood, DE
- P2.1.10.1 Philadelphia Branch – State Line near Newark, DE to Bay View, MD
- P2.1.16.1 Baltimore Belt Railroad – Bay View, MD to Hamburg Street, Baltimore, MD
- P2.1.17.1 Main Line – Camden Station, Baltimore, MD to Relay, MD
- P2.1.17.2 Main Line – Relay, MD to Point of Rocks, MD
- P2.1.17.3 Main Line – Point of Rocks, MD to State Line at Harpers Ferry, WV
- P2.1.17.5 Locust Point Branch – Locust Point to Bailey, Baltimore, MD
- P2.1.17.6 Mt. Clare Branch – Carroll to West Baltimore, MD
- P2.1.17.7 Mt. Clare Branch – Foot of President Street to Mt. Clare Junction, Baltimore, MD
- P2.1.17.9 Curtis Bay Branch – Curtis Bay Junction to Marley Neck Branch Junction, MD
- P2.1.17.23 Frederick Branch – Frederick Junction to Frederick, MD
- P2.1.18.1 Washington Branch – Relay, MD to State Line at Rives, DC
- P2.1.18.2 Patuxent Branch – Savage to Savage Factory, MD
- P2.1.19.3 Joint Engine & Coach Yard – Washington, DC (joint with P.B.&W.R.R. Co.)
- P2.1.19.4 Metropolitan Branch – Florida Avenue, Washington, DC to State Line near North Takoma, MD
- P2.1.25.1 Metropolitan Branch – State Line near North Takoma, MD to Point of Rocks, MD
- P2.1.28.1 Washington County Branch – Weverton to Hagerstown, MD
- P2.1.30.1 Main Line – State Line at Harpers Ferry, WV to State Line near Swimley, VA
- P2.1.31.1 Main Line – State Line near Swimley, VA to Winchester, VA
- P2.1.32.1 Main Line – Winchester, VA to Strasburg Junction, VA
- P2.1.34.1 Main Line – Harrisonburg to Lexington, VA
- P2.1.36.1 Main Line – State Line at Harpers Ferry, WV to State Line near North Branch, MD
- P2.1.36.1 Magnolia Cut-off – Orleans Road Tower to near Randolph Tunnel, WV and near Paw Paw to Okonoko Tower, WV
- P2.1.36.6 Cherry Run & Potomac Branch – Miller to West Cumbo, WV
- P2.1.37.1 South Branch – Green Spring to Romney, WV
- P2.1.37.2 Moorefield & Virginia Branch – Romney Junction to Petersburg, WV
- P2.1.40.1 Main Line – State Line near North Branch to ND Tower at Viaduct Junction, MD
- P2.1.40.3 Main Line – State Line near Bloomington to State Line near Hutton, MD
- P2.1.42.1 Main Line – State Line at 21st Bridge to State Line near Bloomington, MD
- P2.1.42.2 Main Line – State Line near Hutton, MD to Division Marker near East Grafton Tower, WV
- P2.1.45.1 Main Line – Division Marker near East Grafton Tower to Division Marker near WD Tower, WV
- P2.1.45.2 Main Line – Division Marker near WD Tower to Water Street, Wheeling, WV
- P2.1.45.2 Main Line – Benwood Junction, WV to State Line on Benwood Bridge and Benwood Loop
- P2.1.45.4 Paw Paw Branch – Federal Junction to Catabaw Junction, WV
- P2.1.53.1 West Virginia Short Line Branch – Brooklyn Junction to Division Marker at Rinehart, WV
- P2.1.53.2 West Virginia Short Line Branch – Division Marker at Rinehart to Short Line Junction, WV
- P2.1.55.1 Monongahela River Branch – Gaston Junction to West Virginia and Pittsburgh Junction, WV
- P2.1.56.1 West Virginia and Pittsburgh Branch – Clarksburg to Richwood, WV
- P2.1.56.2 Pickens Branch – Macpelah Branch to Pickens WV
- P2.1.57.1 Grafton & Belington Branch – Grafton to Belington, WV and E. Bd. Freight Conn. at Grafton

P2.1.58.1 Parkersburg Branch – Grafton to State Line at Parkersburg, WV
 P2.1.58.1 Ohio River Branch Conn. – K. T. &E. Conn. and L. K. R. R. Conn. at Parkersburg, WV
 P2.1.58.4 Astor Branch – Astor Branch Junction, WV to Simpson Creek Coal Company
 P2.1.60.1 Main Line, Ohio River Branch – Parkersburg to Division Marker near Brooklyn Junction, WV
 P2.1.60.1 Main Line, Ohio River Branch – Parkersburg Branch Conn. at Parkersburg, WV
 P2.1.60.3 Main Line, Ohio River Branch – Old Division Marker near Brooklyn Junction to Parkersburg, WV
 P2.1.65.1 Coal & Coke Branch – Elkins to Charleston, WV
 P2.1.69.1 Main Line – State Line at Ellerslie, MD to Division Marker at Connellsville, PA
 P2.1.69.11 Fayette County Branch – Greene Junction to Uniontown, PA
 P2.1.70.1 Quemahoning Branch Railroad – Garrett to Somerset, PA
 P2.1.71.1 Somerset & Cambria Branch – Rockwood to Johnstown, PA
 P2.1.75.1 Confluence & Oakland Railroad – State Line near Watson, PA to Kendall, MD
 P2.1.77.1 Indian Creek Valley Railway – Main Line Indian Creek to Jones Mill, PA
 P2.1.81.1 Morgantown & Kingwood Railroad – Morgantown to M. & K. Junction, WV
 P2.1.82.1 Fairmont, Morgantown & Pittsburg Railroad – Uniontown to State Line near Point Marion, PA
 P2.1.85.1 Fairmont, Morgantown & Pittsburg Railroad – State Line near Point Marion to Fairmont, Morgantown & Pittsburg Junction, WV
 P2.1.89.1 Main Line – Division Marker at Connellsville to Pittsburgh, PA
 P2.1.90.1 Wheeling, Pittsburgh & Baltimore Railroad – Wheeling Junction to State Line near West Alexander, PA
 P2.1.92.1 Wheeling, Pittsburgh & Baltimore Railroad – State Line near West Alexander, PA to Water Street, Wheeling, WV
 P2.1.93.1 Pittsburgh Junction Railroad – Laughlin Junction to Millvale, PA
 P2.1.93.2 River Branch – 43rd Street to 9th Street, Pittsburgh, PA
 P2.1.95.1 Main Line – N. S. Pittsburgh to Division Marker near West Pittsburgh, PA
 P2.1.95.3 Main Line – Division Marker near West Pittsburgh, PA to State Line near Lowellville, OH
 P2.1.95.4 New Castle Branch – New Castle Junction to New Castle PA
 P2.1.96.1 Butler Branch – Callery to Mt. Jewett, PA
 P2.1.96.3 Kane Branch – Kane Junction to Kane PA
 P2.1.98.1 UNKNOWN LOCATION
 P2.1.101.1 Main Line – Cincinnati to Third Street, Dayton, OH and Lockland Branch
 P2.1.101.3 Wellston Line – Dayton to West Junction, OH
 P2.1.101.5 Wellston Line – Byers Junction to Wellston
 P2.1.104.1 Home Avenue Railroad – Pennsylvania Connection to National Military Home, Dayton, OH
 P2.1.105.1 Main Line – Third Street, Dayton to Union Station, Toledo, OH and Freight House Tracks at Toledo
 P2.1.106.1 Piqua & Troy Branch – Troy to Piqua, OH
 P2.1.108.1 Findlay Branch – Deshler Junction to Findlay, OH
 P2.1.109.1 North Baltimore Branch – Tontogany to North Baltimore, OH
 P2.1.114.1 Main Line – State Line near Lowellville to Akron Junction, OH
 P2.1.114.1 Low Line at Akron Junction – BD Tower to C. T. & V. Branch
 P2.1.114.1 Loop Line at Akron Junction – Main Line to C. T. & V. Branch
 P2.1.114.1 Akron Gulch Line – Cut-off at Akron Junction, OH (Survey.)
 P2.1.114.2 Warren Branch – Haselton to Newton Falls, OH
 P2.1.114.2 Girard Cut-off – Girard to Ohio Junction, OH
 P2.1.114.2 Newton Falls Connection – Warren Branch to Main Line
 P2.1.114.4 Fairport Branch – DeForest Junction to Fairport, OH
 P2.1.115.1 Main Line – Akron Junction to Warwick, OH
 P2.1.116.1 Main Line – Warwick to Willard, OH
 P2.1.116.2 Wooster Branch – Lodi to Wooster, OH
 P2.1.120.1 C. T. & V. Branch – Cleveland to Valley Junction, OH
 P2.1.120.3 Newburg Branch – Willow to Newburg, OH
 P2.1.121.1 Wheeling-Lorain Line – Sterling to Lorain, OH
 P2.1.121.3 Lester-Cleveland Branch – Lester to Cleveland, OH
 P2.1.122.1 Wheeling-Lorain Line – Bridgeport to Division Marker, Holloway, OH

P2.1.122.2 River Branch – Bellaire to Martins Ferry, OH
 P2.1.122.4 Wheeling-Lorain Line – Division Marker at Holloway to Warwick, OH
 P2.1.123.1 Ohio & Little Kanawha Railroad – Zanesville to West Marietta, OH
 P2.1.125.1 Main Line – West Virginia-Ohio State Line at Bellaire to East Line of First Street, Newark, OH
 P2.1.125.5 Yard Track and Property – East Columbus and Taylor, OH
 P2.1.125.6 Freight Yard - 4th Street, Columbus, OH
 P2.1.129.1 Midland Branch – West Line 5th Street, Newark to Shawnee, OH
 P2.1.130.1 S. M. & N. Branch – Newark to Sandusky, OH
 P2.1.132.1 Main Line – Willard to Ohio-Indiana State Line near Hicksville, OH
 P2.1.133.1 Main Line – Ohio-Indiana State Line to MP-W234 East of McCool, IN
 P2.1.134.1 Main Line – MP-W234 East of McCool to Indiana-Illinois State Line near Wolf Lake, IN
 P2.1.135.1 Main Line – Indiana-Illinois State Line to Rock Island Junction, IL
 P2.1.135.2 Brookdale Branch – Rock Island Junction, IL to 70th Street, Chicago, IL
 P2.1.136.1 Main Line – Indiana-Illinois State Line at Hammond to Pine Junction, IN
 P2.1.136.2 Whiting Branch – Whiting Junction to Whiting, IN
 P2.1.137.1 Main Line – Western Avenue Junction to Indiana-Illinois State Line near Hammond, IN
 P2.1.137.2 McCook Branch – Blue Island to McCook, IL and Spurs
 P2.1.137.3 Chicago Heights Branch – Harvey Junction to Chicago Heights, IL
 P2.1.138.1 Main Line – Grand Central Station, Chicago to Forest Park, IL
 P2.1.144.1 Columbus Branch – Midland City to Columbus, OH
 P2.1.145.1 Main Line – East Line of Bridge Street, Chillicothe to East switch at Belpre, OH
 P2.1.145.3 Marietta Branch – Marietta to North of Belpre, OH
 P2.1.145.4 Portsmouth Branch – Portsmouth Branch Junction to Portsmouth, OH
 P2.1.146.1 Main Line – Oakley to Bridge Street, Chillicothe, OH
 P2.1.146.2 Hillsboro Branch – Blanchester to Hillsboro, OH
 P2.1.146.3 Main Line – Cincinnati to Oakley, OH-Smith & Plum Street Yards
 P2.1.146.3 Joint facilities at Winton Junction (T. & C. R. R.)
 P2.1.146.3 Joint facilities at Bond Hill (N. & W. R’y.)
 P2.1.146.4 Oklahoma Cut-off – Eighth Street to Storrs, Cincinnati, OH (Joint with C. C. C. & St. L. R’y.)
 P2.1.146.5 Main Line – Smith and Front Street, Cincinnati to Ohio-Indiana State Line near Fort Hill, OH
 P2.1.149.1 Main Line – Ohio-Indiana State Line to Washington, IN
 P2.1.149.7 Main Line – Washington, IN to Indiana-Illinois State Line at Vincennes
 P2.1.150.1 Louisville Branch – North Vernon to Indiana-Kentucky State Line at New Albany, IN
 P2.1.150.2 Jeffersonville Branch – Watson to Jeffersonville, IN
 P2.1.151.1 Louisville Branch – Indiana-Kentucky State Line at New Albany to Louisville, KY and Yards
 P2.1.153.1 Main Line – Indiana-Illinois State Line Vincennes, IN to East St. Louis, IL
 P2.1.154.1 Shawneetown Branch – Shawneetown to L. & N. Junction, IL
 P2.1.154.3 Shawneetown Branch – Junction to Flora, IL
 P2.1.154.4 Springfield Branch – Flora to 17th Street, Springfield, IL and branches
 P2.1.164.1 UNKNOWN LOCATION

P2.2 Track

P2.2.1 Akron Division

P2.2.1.1 Akron, OH

P2.2.1.1.1 Akron, OH- Main Line, Cleveland Terminal & Valley Branch

P2.2.1.1.2 Akron, OH – Belt Line

P2.2.1.2 Barberton, OH

P2.2.1.2.1 Barberton, OH

P2.2.1.2.2 Barberton, OH

P2.2.1.3 Cleveland, OH

P2.2.1.3.1 Cleveland Terminal

P2.2.1.3.2 Cleveland, OH to Huff Run Branch Junction, Mineral City to Valley Junction

P2.2.1.3.3 Cleveland Terminal & Valley Branch

P2.2.1.3.4 Cleveland Terminal & Valley Branch- Cleveland OH to Huff Run Branch Junction, Mineral City to Valley Junction

P2.2.1.4 Youngstown, OH

- P2.2.1.4.1 E. Youngstown, OH- Main Line
- P2.2.1.5 UNKNOWN LOCATION
 - P2.2.1.5.1 Girard Cut Off- Warren Branch
- P2.2.1.6 Kent, OH
 - P2.2.1.6.1 Kent, OH- Main Line
- P2.2.1.7 Lowellville, OH
 - P2.2.1.7.1 Lowellville, OH – Main Line
- P2.2.1.8 UNKNOWN LOCATION
 - P2.2.1.8.1 Ohio Junction, OH to Girard, OH- PC&T connection
- P2.2.1.9 UNKNOWN LOCATION
 - P2.2.1.9.1 State Line to Akron Junction, OH- Main Line
- P2.2.1.10 Struthers, OH
 - P2.2.1.10.1 Struthers, OH- Main Line
- P2.2.1.11 UNKNOWN LOCATION
 - P2.2.1.11.1 Valley Branch
- P2.2.2 Baltimore Division
 - P2.2.2.1 UNKNOWN LOCATION
 - P2.2.2.1.1 Alexandria Branch
 - P2.2.2.2 Ammendale, MD
 - P2.2.2.2.1 Ammendale, MD – Washington Branch
 - P2.2.2.2.2 Ammendale, MD- Washington Branch, 0.7 miles west
 - P2.2.2.3 Baltimore, MD
 - P2.2.2.3.1 Baltimore Division
 - P2.2.2.3.2 Baltimore, MD- Ridgley Street Curve, East of Bayard Street
 - P2.2.2.4 Barnesville, MD
 - P2.2.2.4.1 Barnesville, MD
 - P2.2.2.5 Beltsville, MD
 - P2.2.2.5.1 Beltsville, MD – Washington Branch
 - P2.2.2.6 Berwyn, MD
 - P2.2.2.6.1 Berwyn, MD- Washington Branch
 - P2.2.2.7 Branchville, MD
 - P2.2.2.7.1 Branchville, MD- Washington Branch
 - P2.2.2.8 Brentwood, MD
 - P2.2.2.8.1 Brentwood, MD- Washington Branch
 - P2.2.2.9 Brown, MD
 - P2.2.2.9.1 Brown, MD
 - P2.2.2.10 Buck Lodge, MD
 - P2.2.2.10.1 Buck Lodge, MD
 - P2.2.2.11 College Park, MD
 - P2.2.2.11.1 College Park, MD- Washington Branch
 - P2.2.2.12 Contee, MD
 - P2.2.2.12.1 Contee, MD- Washington Branch
 - P2.2.2.13 Derwood, MD
 - P2.2.2.13.1 Derwood, MD
 - P2.2.2.14 Dickerson, MD
 - P2.2.2.14.1 Dickerson, MD
 - P2.2.2.15 Dorsey, MD
 - P2.2.2.15.1 Dorsey, MD- Washington Branch
 - P2.2.2.16 Ellicott City, MD
 - P2.2.2.16.1 Ellicott City, MD- Old Main Line
 - P2.2.2.17 Elkridge, MD
 - P2.2.2.17.1 Elkridge, MD – Crossing Elimination
 - P2.2.2.18 Frederick, MD
 - P2.2.2.18.1 Frederick, MD- Frederick Branch
 - P2.2.2.18.2 Frederick, MD- Frederick Branch
 - P2.2.2.19 Forest Glen, MD

- P2.2.2.19.1 Forest Glen, MD- Metropolitan Sub- Division
- P2.2.2.20 Gaithersburg, MD
 - P2.2.2.20.1 Gaithersburg, MD
 - P2.2.2.20.2 Gaithersburg, MD- Frederick Avenue
- P2.2.2.21 Garrett Park, MD
 - P2.2.2.21.1 Garrett Park, MD- Metropolitan Sub- Div.
- P2.2.2.22 UNKNOWN LOCATION
 - P2.2.2.22.1 Georgetown Branch
- P2.2.2.23 Halpine, MD
 - P2.2.2.23.1 Halpine, MD- Metropolitan Sub- Div.
- P2.2.2.24 Harwood, MD
 - P2.2.2.24.1 Harwood, MD- Washington Branch
- P2.2.2.25 UNKNOWN LOCATION
 - P2.2.2.25.1 Highlandtown Branch
- P2.2.2.26 Hyattsville, MD
 - P2.2.2.26.1 Hyattsville, MD- Washington Branch
 - P2.2.2.26.2 Hyattsville, MD- Washington Branch
- P2.2.2.27 Jessup, MD
 - P2.2.2.27.1 Jessup, MD- Washington Branch
- P2.2.2.28 Kensington, MD
 - P2.2.2.28.1 Kensington, MD- Metropolitan Sub. Div
- P2.2.2.29 Lakeland, MD
 - P2.2.2.29.1 Lakeland, MD- Washington Branch
- P2.2.2.30 Lamond, MD
 - P2.2.2.30.1 Lamond, MD- Metropolitan Branch
- P2.2.2.31 Mistletoe Spring, MD
 - P2.2.2.31.1 Mistletoe Spring, MD- Washington Branch
- P2.2.2.32 Montevideo, MD
 - P2.2.2.32.1 Montevideo, MD- Washington Branch
- P2.2.2.33 Mt. Winans, MD
 - P2.2.2.33.1 Mt. Winans, MD
- P2.2.2.34 Randolph, MD
 - P2.2.2.34.1 Randolph, MD- Metropolitan Sub-Div
- P2.2.2.35 Relay, MD
 - P2.2.2.35.1 Relay, MD- East of Rolling Road and West of Lawyer's Hill Road
- P2.2.2.36 Riverdale, MD
 - P2.2.2.36.1 Riverdale, MD- Washington Branch
- P2.2.2.37 Rockville, MD
 - P2.2.2.37.1 Rockville, MD- Metropolitan Sub-Div
- P2.2.2.38 Savage, MD
 - P2.2.2.38.1 Savage, MD- Washington Branch
- P2.2.2.39 Silver Spring, MD
 - P2.2.2.39.1 Silver Spring, MD- Metropolitan Sub-Div
- P2.2.2.40 Sunnyside, MD
 - P2.2.2.40.1 Sunnyside, MD- Washington Branch
 - P2.2.2.40.2 Sunnyside, MD- Washington Branch
- P2.2.2.41 Takoma Park, MD
 - P2.2.2.41.1 Takoma Park, MD- West of Chestnut Street
- P2.2.2.42 University, MD
 - P2.2.2.42.1 University, MD
 - P2.2.2.42.2 University, MD- road east of
 - P2.2.2.42.3 University, MD- road west of
- P2.2.2.43 Washington, DC
 - P2.2.2.43.1 Washington, DC – Anacostia River Bridge
- P2.2.2.44 Ward, MD
 - P2.2.2.44.1 Ward, MD

- P2.2.2.45 West Baltimore, MD
 - P2.2.2.45.1 W. Baltimore, MD- W. Baltimore Avenue
- P2.2.2.46 Westmore, MD
 - P2.2.2.46.1 Westmore, MD
- P2.2.3 Cleveland Division**
 - P2.2.3.1 Cleveland, OH
 - P2.2.3.1.1 Cleveland, OH- proposed entrance to Cleveland Union Terminal
 - P2.2.3.1.2 Cleveland, OH- East Shore Line
 - P2.2.3.2 UNKNOWN LOCATION
 - P2.2.3.2.1 Piedmont to Urichsville- Stillwater Creek Bridge
- P2.2.4 Connellsville Division**
 - P2.2.4.1 Connellsville, PA
 - P2.2.4.1.1 Connellsville, PA- west of
 - P2.2.4.2 Huston, PA
 - P2.2.4.2.1 Huston, PA- Lincoln Siding
 - P2.2.4.3 UNKNOWN LOCATION
 - P2.2.4.3.1 Indian Creek Branch- Indian Creek Valley RR
 - P2.2.4.4 UNKNOWN LOCATION
 - P2.2.4.4.1 Jerome Branch – Somerset & Cambria Sub-Div.
 - P2.2.4.5 Myersdale, PA
 - P2.2.4.5.1 Myersdale, PA- west of
 - P2.2.4.6 Salisbury, PA
 - P2.2.4.6.1 Salisbury, PA- Salisbury Branch, crossing “F”
 - P2.2.4.6.2 Salisbury, PA- Salisbury Branch, also showing Meyersdale- Garrett inter-urban trolley line
 - P2.2.4.7 Sand Patch, PA
 - P2.2.4.7.1 Sand Patch, PA
 - P2.2.4.8 Staunton Mills, PA
 - P2.2.4.8.1 Staunton Mills, PA- Somerset & Cambria Sub-Div
 - P2.2.4.9 UNKNOWN LOCATION
 - P2.2.4.9.1 Wilson Creek Junction
- P2.2.5 Cumberland Division**
 - P2.2.5.1 Bardane, WV
 - P2.2.5.1.1 Bardane, WV
 - P2.2.5.2 Blairton, WV
 - P2.2.5.2.1 Blairton, WV- East End
 - P2.2.5.3 Cherry Run, WV
 - P2.2.5.3.1 Cherry Run, WV
 - P2.2.5.4 UNKNOWN LOCATION
 - P2.2.5.4.1 Cumberland Valley RR Crossing
 - P2.2.5.5 Cumberland, MD
 - P2.2.5.5.1 Cumberland, MD- Greene Street
 - P2.2.5.5.2 Cumberland, MD- Springdale Street
 - P2.2.5.6 Doe Gully, WV
 - P2.2.5.6.1 Doe Gully, WV
 - P2.2.5.7 Duffields, WV
 - P2.2.5.7.1 Duffields, WV
 - P2.2.5.8 Engle, WV
 - P2.2.5.8.1 Engle, WV
 - P2.2.5.8.2 Engle, WV
 - P2.2.5.9 Fawyer, WV
 - P2.2.5.9.1 Fawver, WV
 - P2.2.5.10 Green Spring, WV
 - P2.2.5.10.1 Green Spring, WV- movie train
 - P2.2.5.10.2 Green Spring, WV
 - P2.2.5.11 Hancock, WV

- P2.2.5.11.1 Hancock, WV
- P2.2.5.11.2 Hancock, WV- 1st east
- P2.2.5.11.3 Hancock, WV- west
- P2.2.5.12 Harper's Ferry, WV
 - P2.2.5.12.1 Harper's Ferry, WV
- P2.2.5.13 Hobbs, WV
 - P2.2.5.13.1 Hobbs, WV
- P2.2.5.14 Kearneysville, WV
 - P2.2.5.14.1 Kearneysville, WV
 - P2.2.5.14.2 Kearneysville, WV
- P2.2.5.15 Martinsburg, WV
 - P2.2.5.15.1 Martinsburg, WV- Shaffer Street
 - P2.2.5.15.2 Martinsburg, WV- Public Road
 - P2.2.5.15.3 Martinsburg, WV- Western Maryland RWY Extension
 - P2.2.5.15.4 Martinsburg, WV- Queen Street
- P2.2.5.16 North Branch, MD
 - P2.2.5.16.1 North Branch, MD
- P2.2.5.17 North Mountain, WV
 - P2.2.5.17.1 North Mountain, WV- west of
 - P2.2.5.17.2 North Mountain, WV- west of
 - P2.2.5.17.3 North Mountain, WV- west of
 - P2.2.5.17.4 North Mountain, WV
- P2.2.5.18 Okonoko, WV
 - P2.2.5.18.1 Okonoko, WV
 - P2.2.5.18.2 Okonoko, WV
- P2.2.5.19 Opequon, WV
 - P2.2.5.19.1 Opequon, WV
- P2.2.5.20 Orleans Road, WV
 - P2.2.5.20.1 Orleans Road, WV
 - P2.2.5.20.2 Orleans Road, WV
- P2.2.5.21 Patterson Creek, WV
 - P2.2.5.21.1 Patterson Creek, WV
- P2.2.5.22 Paw Paw, WV
 - P2.2.5.22.1 Paw Paw, WV
- P2.2.5.23 UNKNOWN LOCATION
 - P2.2.5.23.1 Preston RR
- P2.2.5.24 Shenandoah Junction, WV
 - P2.2.5.24.1 Shenandoah Junction, WV
 - P2.2.5.24.2 Shenandoah Junction, WV
- P2.2.5.25 Sir John's Run, WV
 - P2.2.5.25.1 Sir John's Run, WV
- P2.2.5.26 Sleepy Creek, WV
 - P2.2.5.26.1 Sleepy Creek, WV
- P2.2.5.27 UNKNOWN LOCATION
 - P2.2.5.27.1 South Branch
- P2.2.5.28 Van Clevesville, WV
 - P2.2.5.28.1 Van Clevesville, WV
 - P2.2.5.28.2 Van Clevesville, WV
 - P2.2.5.28.3 Van Clevesville, WV
- P2.2.6 Monongah Division
 - P2.2.6.1 UNKNOWN LOCATION
 - P2.2.6.1.1 Annabelle Branch
 - P2.2.6.2 Bendale, WV
 - P2.2.6.2.1 Bendale, WV- West Virginia & Pittsburgh Sub Division, Lost Creek Branch
 - P2.2.6.3 Ellenboro, WV
 - P2.2.6.3.1 Ellenboro, WV- Main Line

- P2.2.6.4 Fairmont, WV
 - P2.2.6.4.1 Fairmont, WV—Old Main Line, Proposed Yard
- P2.2.6.5 Gaston Junction, WV
 - P2.2.6.5.1 Gaston Junction, WV
- P2.2.6.6 Parkersburg, WV
 - P2.2.6.6.1 Parkersburg, WV
- P2.2.7 Newark Division
 - P2.2.7.1 Mount Vernon OH
 - P2.2.7.1.1 Mount Vernon, OH- Sandusky, Mansfield, & Newark Branch
- P2.2.8 New Castle Division
 - P2.2.8.1 Armstrong, OH
 - P2.2.8.1.1 Armstrong, OH
 - P2.2.8.2 Aukerman, OH
 - P2.2.8.2.1 Aukerman, OH
 - P2.2.8.3 Branstelter, OH
 - P2.2.8.3.1 Branstelter, OH
 - P2.2.8.3.2 Branstelter, OH- south of
 - P2.2.8.4 Burbank, OH
 - P2.2.8.4.1 Burbank, OH
 - P2.2.8.4.2 Burbank, OH
 - P2.2.8.5 Cedar Valley, OH
 - P2.2.8.5.1 Cedar Valley, OH
 - P2.2.8.6 Garden Isle, OH
 - P2.2.8.6.1 Garden Isle, OH
 - P2.2.8.7 Hard, OH
 - P2.2.8.7.1 Hard, OH- Millersburg Branch
 - P2.2.8.7.2 Hard, OH- Millersburg Branch
 - P2.2.8.7.3 Hard, OH- Millersburg Branch
 - P2.2.8.8 Holmesville, OH
 - P2.2.8.8.1 Holmesville, OH- Millersburg Branch
 - P2.2.8.9 Kauke, OH
 - P2.2.8.9.1 Kauke, OH- Millersburg Branch
 - P2.2.8.9.2 Kauke, OH- Millersburg Branch
 - P2.2.8.10 North Aukerman, OH
 - P2.2.8.10.1 North Aukerman, OH- Millersburg Branch
 - P2.2.8.11 North Armstrong, OH
 - P2.2.8.11.1 North Armstrong, OH- Millersburg Branch
 - P2.2.8.11.2 North Armstrong, OH- Millersburg Branch
 - P2.2.8.12 North Kauke, OH
 - P2.2.8.12.1 North Kauke, OH
 - P2.2.8.12.2 North Kauke, OH
 - P2.2.8.12.3 North Kauke, OH
 - P2.2.8.13 North Wooster, OH
 - P2.2.8.13.1 North Wooster, OH
 - P2.2.8.14 South Wooster, OH
 - P2.2.8.14.1 South Wooster, OH
 - P2.2.8.14.2 South Wooster, OH
 - P2.2.8.15 South Cedar Valley, OH
 - P2.2.8.15.1 South Cedar Valley, OH
 - P2.2.8.16 Wooster, OH
 - P2.2.8.16.1 Wooster, OH
 - P2.2.8.16.2 Wooster, OH
- P2.2.9 Ohio River Division
 - P2.2.9.1 Ceredo, WV
 - P2.2.9.1.1 Ceredo, WV- Bridge No. 2207 proposed
- P2.2.10.1 Philadelphia Division

- P2.2.10.1 Aberdeen, MD
 - P2.2.10.1.1 Aberdeen, MD- Public Road West of
 - P2.2.10.1.2 Aberdeen, MD
- P2.2.10.2 Aiken, MD
 - P2.2.10.2.1 Aiken, MD
- P2.2.10.3 Bel Camp, MD
 - P2.2.10.3.1 Bel Camp, MD
- P2.2.10.4 Bush River, MD
 - P2.2.10.4.1 Bush River, MD- Public Road West of
- P2.2.10.5 Chester, PA
 - P2.2.10.5.1 Chester, PA-Crosby Street
 - P2.2.10.5.2 Chester, PA- Edgemont Ave, Providence Ave & 12th Street
 - P2.2.10.5.3 Chester, PA- Upland Street
 - P2.2.10.5.4 Chester, PA- Academy Road
 - P2.2.10.5.5 Chester, PA- Walnut Street
 - P2.2.10.5.6 Chester, PA- Potter Street
 - P2.2.10.5.7 Chester, PA- Melrose Avenue
 - P2.2.10.5.8 Chester, PA- Chestnut Street
- P2.2.10.6 Childs, PA
 - P2.2.10.6.1 Childs, PA- Public Road West of
- P2.2.10.7 Clayton, MD
 - P2.2.10.7.1 Clayton, MD
- P2.2.10.8 Cliffs, DE
 - P2.2.10.8.1 Cliffs, DE
- P2.2.10.9 Cowenton, MD
 - P2.2.10.9.1 Cowenton, MD
- P2.2.10.10 UNKNOWN LOCATION
 - P2.2.10.10.1 Crum Creek Branch Extension
- P2.2.10.11 Darby, PA
 - P2.2.10.11.1 Darby, PA- 5th Street
 - P2.2.10.11.2 Darby, PA- Main Street & 6th Street
- P2.2.10.12 Elk Mills, MD
 - P2.2.10.12.1 Elk Mills, MD
- P2.2.10.13 Elsmere Junction, DE
 - P2.2.10.13.1 Elsmere Junction, DE
 - P2.2.10.13.2 Elsmere Junction, DE
- P2.2.10.14 Felton, PA
 - P2.2.10.14.1 Felton, PA
 - P2.2.10.14.2 Felton, PA
- P2.2.10.15 Harmony, DE
 - P2.2.10.15.1 Harmony, DE
 - P2.2.10.15.2 Harmony, DE- West of
 - P2.2.10.15.3 Harmony, DE- Red Mill Road
- P2.2.10.16 Havre De Grace, MD
 - P2.2.10.16.1 Havre De Grace, MD- Public Road West of
 - P2.2.10.16.2 Havre De Grace, MD
- P2.2.10.17 Holmes, PA
 - P2.2.10.17.1 Holmes, PA
 - P2.2.10.17.2 Holmes, PA- South Avenue
- P2.2.10.18 Jackson, MD
 - P2.2.10.18.1 Jackson, MD
- P2.2.10.19 Joppa, MD
 - P2.2.10.19.1 Joppa, MD
- P2.2.10.20 Kiamense, DE
 - P2.2.10.20.1 Kiamense, DE
- P2.2.10.21 Landensburg Junction, DE

- P2.2.10.21.1 Landensburg Junction, DE
- P2.2.10.21.2 Landensburg Junction, DE
- P2.2.10.21.3 Landenburg Branch
- P2.2.10.22 Leslie, MD
 - P2.2.10.22.1 Leslie, MD- Public Road West of
 - P2.2.10.22.2 Leslie, MD
- P2.2.10.23 Llanwellyn, PA
 - P2.2.10.23.1 Llanwellyn, PA
- P2.2.10.24 Loreley, MD
 - P2.2.10.24.1 Loreley, MD
- P2.2.10.25 Lumbrook, DE
 - P2.2.10.25.1 Lumbrook, DE
- P2.2.10.26 Newark, DE
 - P2.2.10.26.1 Newark, DE- College Avenue
 - P2.2.10.26.2 Newark, DE- Main Street & New London Road
- P2.2.10.27 Oakeola, PA
 - P2.2.10.27.1 Oakeola, PA- Oak Hill Road
- P2.2.10.28 Ogden, PA
 - P2.2.10.28.1 Ogden, PA
 - P2.2.10.28.2 Ogden, PA- Public Road West of
- P2.2.10.29 Philadelphia, PA
 - P2.2.10.29.1 Philadelphia, PA- Pier 80
 - P2.2.10.29.2 Philadelphia, PA- East Side
 - P2.2.10.29.3 Philadelphia, PA- 31st Street
 - P2.2.10.29.4 Philadelphia, PA 58th Street
- P2.2.10.30 Poplar, MD
 - P2.2.10.30.1 Poplar, MD- Public Road West of
 - P2.2.10.30.2 Poplar, MD
- P2.2.10.31 Ridley, PA
 - P2.2.10.31.1 Ridley, PA- Swarthmore Avenue
- P2.2.10.32 Rossville, MD
 - P2.2.10.32.1 Rossville, MD
- P2.2.10.33 Sewell, MD
 - P2.2.10.33.1 Sewell, MD
- P2.2.10.34 Silver Side, DE
 - P2.2.10.34.1 Silver Side, DE
 - P2.2.10.34.2 Silver Side, DE- Public Road West of
- P2.2.10.35 Singerly, MD
 - P2.2.10.35.1 Singerly, MD
- P2.2.10.36 Stepney, MD
 - P2.2.10.36.1 Stepney, MD- Perryman Road
 - P2.2.10.36.2 Stepney, MD
- P2.2.10.37 Swan Creek, MD
 - P2.2.10.37.1 Swan Creek, MD- Public Road West of
- P2.2.10.38 Twin Oaks, PA
 - P2.2.10.38.1 Twin Oaks, PA
 - P2.2.10.38.2 Twin Oaks, PA- Public Road West of
- P2.2.10.39 Upland, PA
 - P2.2.10.39.1 Upland, PA- Upland Road
- P2.2.10.40 Van Bibber, MD
 - P2.2.10.40.1 Van Bibber, MD
- P2.2.10.41 Wilmington, DE
 - P2.2.10.41.1 Wilmington, DE- 11th Street
- P2.2.10.42 Woodlyn, PA
 - P2.2.10.42.1 Woodlyn, PA- Fairview Avenue
- P2.2.11 Pittsburgh Division

- P2.2.11.1 UNKNOWN LOCATION
 - P2.2.11.1.1 Butler Branch- Pittsburgh & Western RR
 - P2.2.11.1.2 Butler Branch
- P2.2.11.2 UNKNOWN LOCATION
 - P2.2.11.2.1 Glenwood Junction, PA to Terminal Junction, WV
- P2.2.11.3 Johnstown, PA
 - P2.2.11.3.1 Johnstown, PA- Somerset & Cambria Sub Div
- P2.2.11.4 Pittsburgh, PA
 - P2.2.11.4.1 Pittsburgh, PA- Laughlin Junction, PA to Millvale, PA, Pittsburgh Junction RR
 - P2.2.11.4.2 Pittsburgh, PA-Laughlin Junction, PA to Irving Run
 - P2.2.11.4.3 Pittsburgh, PA
- P2.2.11.5 UNKNOWN LOCATION
 - P2.2.11.5.1 Quemahoning Branch – Track and Mines
- P2.2.11.6 Sand Patch, PA
 - P2.2.11.6.1 Sand Patch, PA
- P2.2.11.7 UNKNOWN LOCATION
 - P2.2.11.7.1 Ursina & North Fork RR
- P2.2.11.8 UNKNOWN LOCATION
 - P2.2.11.8.1 West Main Line
- P2.2.12 St. Louis Division
 - P2.2.12.1 East St. Louis, IL
 - P2.2.12.1.1 East St. Louis, IL
 - P2.2.12.2 UNKNOWN LOCATION
 - P2.2.12.2.1 Flora, IL to Tansey, IL- Springfield Sub- Div
 - P2.2.12.3 UNKNOWN LOCATION
 - P2.2.12.3.1 Main Line
 - P2.2.12.3.2 Main Line
 - P2.2.12.4 Mitchell, IN
 - P2.2.12.4.1 Mitchell, IN- Main Line
 - P2.2.12.5 UNKNOWN LOCATION
 - P2.2.12.5.1 Springfield Sub- Division
 - P2.2.12.6 Springfield, IL
 - P2.2.12.6.1 Springfield, IL
 - P2.2.12.7 Taylorville, IL
 - P2.2.12.7.1 Taylorville, IL
- P2.2.13 Toledo Division
 - P2.2.13.1 Dayton, OH
 - P2.2.13.1.1 Dayton, OH- Main Line
 - P2.2.13.1.2 Dayton, OH – Main Line
- P2.2.14 Wheeling Division
 - P2.2.14.1 Bellaire, OH
 - P2.2.14.1.1 Bellaire, OH- Wheeling & Lake Erie RR, Carnegie Steel Company
 - P2.2.14.2 Hundred, WV
 - P2.2.14.2.1 Hundred, WV
 - P2.2.14.3 Martinsburg, WV
 - P2.2.14.3.1 Martinsburg, WV- Western Maryland, Track Construction for Track Extension
 - P2.2.14.4 Massillion, OH
 - P2.2.14.4.1 Massillion, OH
 - P2.2.14.4.2 Massillion, OH_ Wheeling & Lake RR Industries
 - P2.2.14.5 Point Pleasant, WV
 - P2.2.14.5.1 Point Pleasant, WV- OH River Branch
 - P2.2.14.6 Wheeling, WV
 - P2.2.14.6.1 Wheeling, WV- Wheeling & Lake Erie RR- Track Interchange to B&O
 - P2.2.14.6.2 Wheeling, WV- Wheeling & Lake Erie RR
 - P2.2.14.7 Wheeling, WV
 - P2.2.14.7.1 Wheeling, WV- Wheeling, Pittsburgh & Baltimore RR

- P2.2.14.7.2 Wheeling, WV- Wheeling, Pittsburgh & Baltimore RR
- P2.2.14.8 Wheeling, WV
 - P2.2.14.8.1 Wheeling, WV
- P2.2.14.9 UNKNOWN LOCATION
 - P2.2.14.9.1 Cleveland, Lorain & Wheeling RR- Sub Div Bridges # 12, 13, 15, & 16
- P2.2.15 B&O Southwestern RR
 - P2.2.15.1 UNKNOWN LOCATION
 - P2.2.15.1.1 Branches- Bedford, Jeffersonville, & Louisville, Crossings in Indiana
 - P2.2.15.2 UNKNOWN LOCATION
 - P2.2.15.2.1 Main Line- Crossings in Indiana
 - P2.2.15.2.2 Main Line- Crossings in Indiana
 - P2.2.15.2.3 Main Line- Crossings in Indiana
- P2.2.16 Unidentified
 - P2.2.16.1 UNKNOWN LOCATION
 - P2.2.16.1.1 Unidentified track
 - P2.2.16.1.2 Unidentified track
 - P2.2.16.1.3 Unidentified track
 - P2.2.16.1.4 Unidentified track
 - P2.2.16.1.5 Unidentified track
 - P2.2.16.1.6 Unidentified track
- P2.2.17 Miscellaneous
 - P2.2.17.1 UNKNOWN LOCATION
 - P2.2.17.1.1 Sayre to San Toy
 - P2.2.17.2 UNKNOWN LOCATION
 - P2.2.17.2.1 SIRT Co.
 - P2.2.17.3 UNKNOWN LOCATION
 - P2.2.17.3.1 Cumberland Valley RR- Martinsburg, WV to Berkely
 - P2.2.17.4 UNKNOWN LOCATION
 - P2.2.17.4.1 Philadelphia & Reading RR- Chester Branch
 - P2.2.17.5 UNKNOWN LOCATION
 - P2.2.17.5.1 Pennsylvania RR- Marietta & Lake RR- bridge
 - P2.2.17.6 UNKNOWN LOCATION
 - P2.2.17.6.1 Castleman River RR
 - P2.2.17.7 UNKNOWN LOCATION
 - P2.2.17.7.1 Staten Island Rapid Transit Company
 - P2.2.17.8 UNKNOWN LOCATION
 - P2.2.17.8.1 Canton Belt Railway- Canton, OH
 - P2.2.17.9 Greenville, VA
 - P2.2.17.9.1 Greenville, VA

P2.3 Property

- P2.3.1 Akron Division
 - P2.3.1.1 Akron, OH
 - P2.3.1.1.1 Akron, OH- Interchange
 - P2.3.1.2 UNKNOWN LOCATION
 - P2.3.1.2.1 Fairport Harbor, 5th Division
 - P2.3.1.3 UNKNOWN LOCATION
 - P2.3.1.3.1 Main Line
 - P2.3.1.4 UNKNOWN LOCATION
 - P2.3.1.4.1 Newcastle Branch
 - P2.3.1.5 Painesville, OH
 - P2.3.1.5.1 Painesville, OH- Fairport Branch
- P2.3.2 Baltimore Division
 - P2.3.2.1 Uniontown, ??
 - P2.3.2.1.1 Uniontown – Alexandria Branch
- P2.3.3 Connellsville Division

- P2.3.3.1 Morgantown, WV
 - P2.3.3.1.1 Morgantown, WV- Fairmont, Morgantown, & Pittsburgh RR
- P2.3.3.2 Point Marion, PA
 - P2.3.3.2.1 Point Marion, PA- Fairmont, Morgantown, & Pittsburgh RR
- P2.3.4 Monongah Division
 - P2.3.4.1 Parkersburg, WV
 - P2.3.4.1.1 Parkersburg, WV
- P2.3.5 New Castle Division
 - P2.3.5.1 UNKNOWN LOCATION
 - P2.3.5.1.1 Millersburg Branch
- P2.3.6 Philadelphia Division
 - P2.3.6.1 Aberdeen & Havre de Grace, MD
 - P2.3.6.1.1 Aberdeen & Havre de Grace, MD- Main Line
 - P2.3.6.2 Chester, PA
 - P2.3.6.2.1 Chester, PA- Main Line
 - P2.3.6.3 Philadelphia, PA
 - P2.3.6.3.1 Philadelphia, PA
 - P2.3.6.4 Wilmington, DE
 - P2.3.6.4.1 Wilmington, DE- Main Line
- P2.3.7 Pittsburgh Division
 - P2.3.7.1 Johnstown, PA
 - P2.3.7.1.1 Johnstown, PA- Somerset & Cambria RR
 - P2.3.7.2 UNKNOWN LOCATION
 - P2.3.7.2.1 Proposed Car Float Service
 - P2.3.7.3 UNKNOWN LOCATION
 - P2.3.7.3.1 Pittsburgh & W. Virginia RR- Proposed Extension
 - P2.3.7.4 UNKNOWN LOCATION
 - P2.3.7.4.1 Pittsburgh, Lisbon, & Western RR- Proposed Extension
 - P2.3.7.5 UNKNOWN LOCATION
 - P2.3.7.5.1 Tylersdale Branch
- P2.3.8 St. Louis Division
 - P2.3.8.1 Bridgeport, IL
 - P2.3.8.1.1 Bridgeport, IL- Main Line
- P2.3.9 Toledo Division
 - P2.3.9.1 Dayton, OH
 - P2.3.9.1.1 Dayton, OH- Main Line
 - P2.3.9.2 UNKNOWN LOCATION
 - P2.3.9.2.1 Home Avenue RR
 - P2.3.9.3 UNKNOWN LOCATION
 - P2.3.9.3.1 Main Line
 - P2.3.9.4 Sidney, OH
 - P2.3.9.4.1 Sidney, OH- Main Line
 - P2.3.9.5 Toledo, OH
 - P2.3.9.5.1 Toledo, OH- Main Line
 - P2.3.9.5.2 Toledo, OH
 - P2.3.9.6 UNKNOWN LOCATION
 - P2.3.9.6.1 Property
- P2.3.10 Wheeling Division
 - P2.3.10.1 Lorain, OH
 - P2.3.10.1.1 Lorain, OH- C. L & W Sub-Div., waterfront
 - P2.3.10.2 Mingo, OH
 - P2.3.10.2.1 Mingo, OH- Wheeling & Lake Erie RR
 - P2.3.10.3 UNKNOWN LOCATION
 - P2.3.10.3.1 Stateline to Wheeling, WV- Wheeling, Pittsburgh & Baltimore RR
 - P2.3.10.4 Wheeling, WV
 - P2.3.10.4.1 Wheeling, WV- Wheeling, Pittsburgh, & Baltimore RR

P2.3.10.4.2 Wheeling, WV- PRR construction

P2.3.10.4.3 Wheeling, WV- OH River Branch

P2.3.10.5 UNKNOWN LOCATION

P2.3.10.5.1 Wheeling & Lake Erie RR

P2.3.11 Miscellaneous

P2.3.11.1 UNKNOWN LOCATION

P2.3.11.1.1 Chicago Terminal- B&O Main Line

P2.3.11.2 Cleveland, OH

P2.3.11.2.1 Cleveland, OH- Corrigan-McKinney Property

P2.3.11.2.2 Cleveland, OH- Connection to C&Y RR

P2.3.11.3 UNKNOWN LOCATION

P2.3.11.3.1 Central Railroad of NJ- Port Reading by way Elizabeth

P2.3.11.4 UNKNOWN LOCATION

P2.3.11.4.1 Lakeside & Marblehead RR

P2.3.11.5 Massillon, OH

P2.3.11.5.1 Massillon, OH- Various Railroads

P2.3.11.6 McMechen, WV

P2.3.11.6.1 McMechen, WV

P2.3.11.7 UNKNOWN LOCATION

P2.3.11.7.1 Portsmouth Public Service Company

P2.3.12 Unidentified Property

P2.3.12 UNKNOWN LOCATION

P2.3.12.1.1 Unidentified Property

P2.3.12.1.2 Unidentified Property

P2.3.12.1.3 Unidentified Property

P2.3.12.1.4 Unidentified Property

P2.3.12.1.5 Unidentified Property